










SCHEDULE 'A'

**The Grand River Notification Agreement
Notification Area**

- | | | | |
|---|-----------------------|---|--------------------|
|  | Notification boundary |  | River / stream |
|  | City / town |  | Municipal boundary |
|  | Lake |  | Freeway |
|  | Watershed boundary |  | Highway |
| | |  | Arterial road |



© Copyright Grand River Conservation Authority 2008.
This map is for illustrative purposes only. Information contained hereon is not a substitute for professional review or a site survey and is subject to change without notice. The Grand River Conservation Authority takes no responsibility for, nor guarantees, the accuracy of the information contained on this map. Any interpretations or conclusions drawn from this map are the sole responsibility of the user.
Produced using information provided by the Ministry of Natural Resources, Copyright © Queen's Printer, 2008.